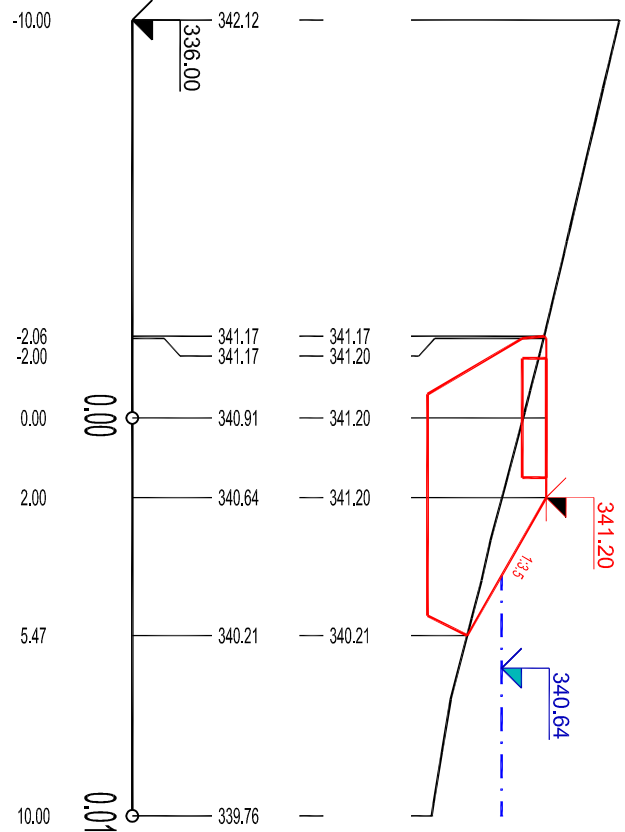
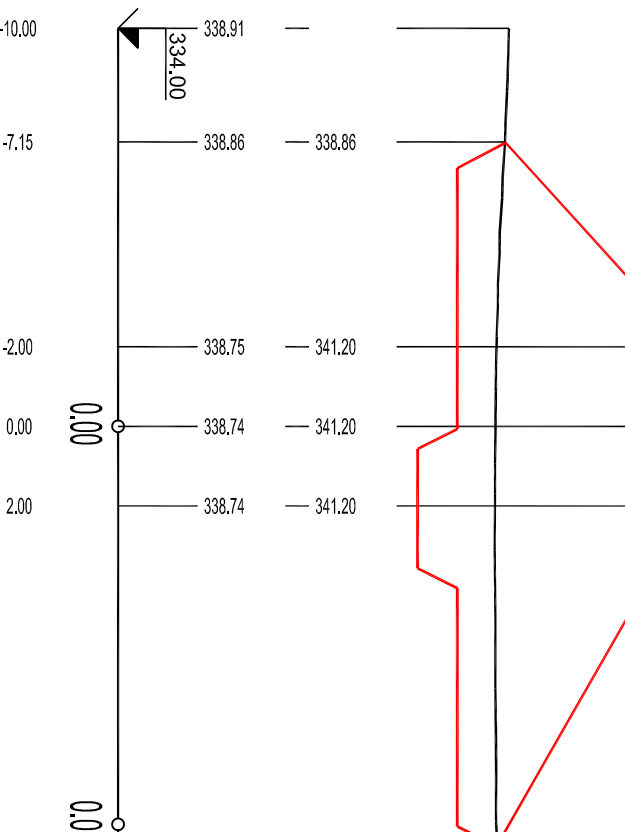


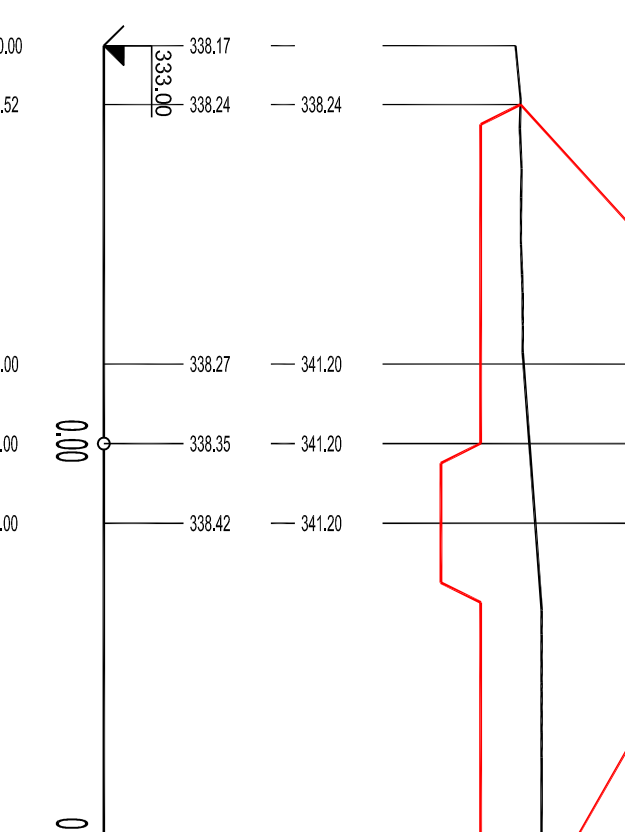
PF 1 KM 0.0139



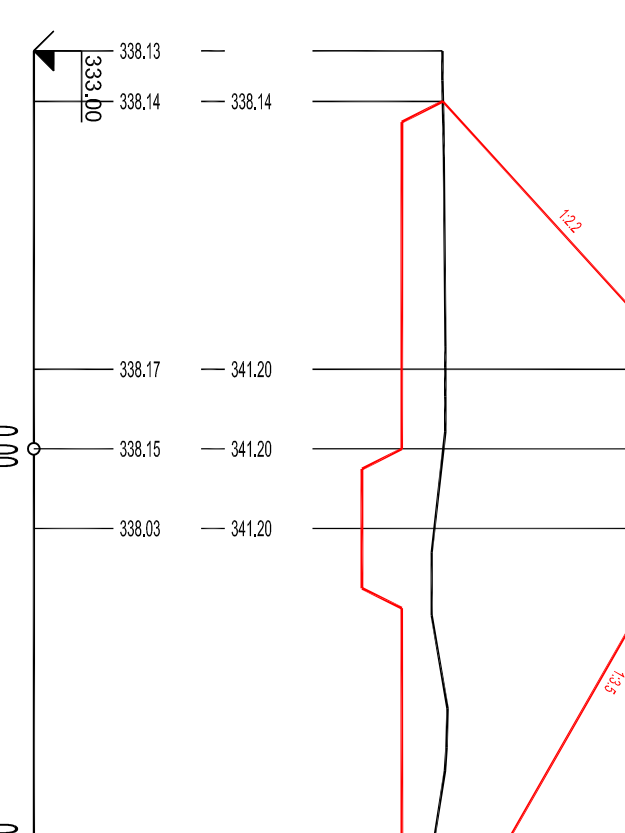
PF 4 KM 0.0378



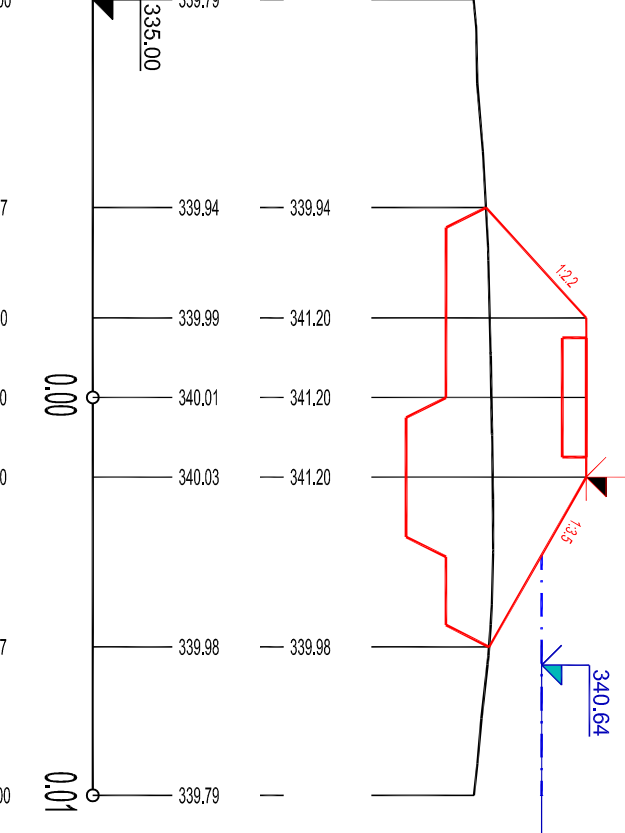
PF 5 KM 0.0488



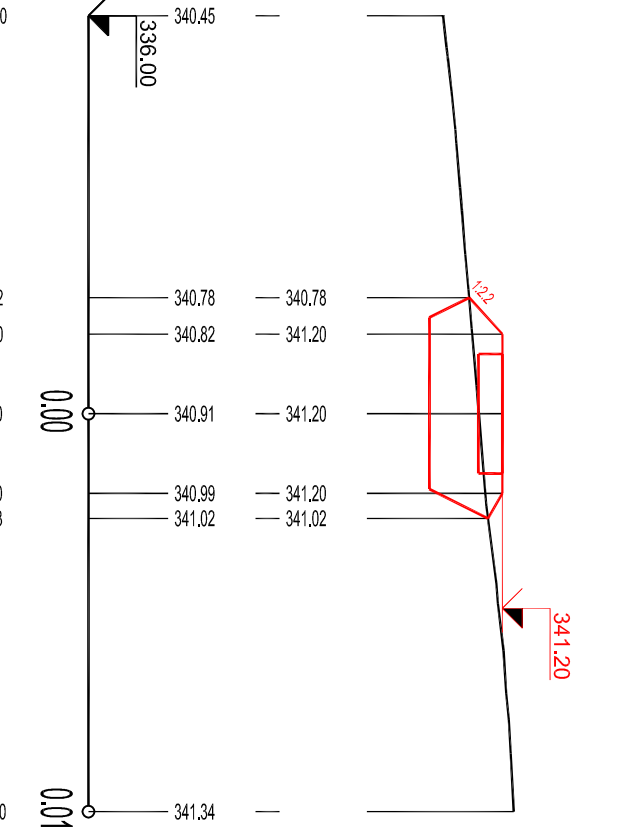
PF 7 KM 0.0693



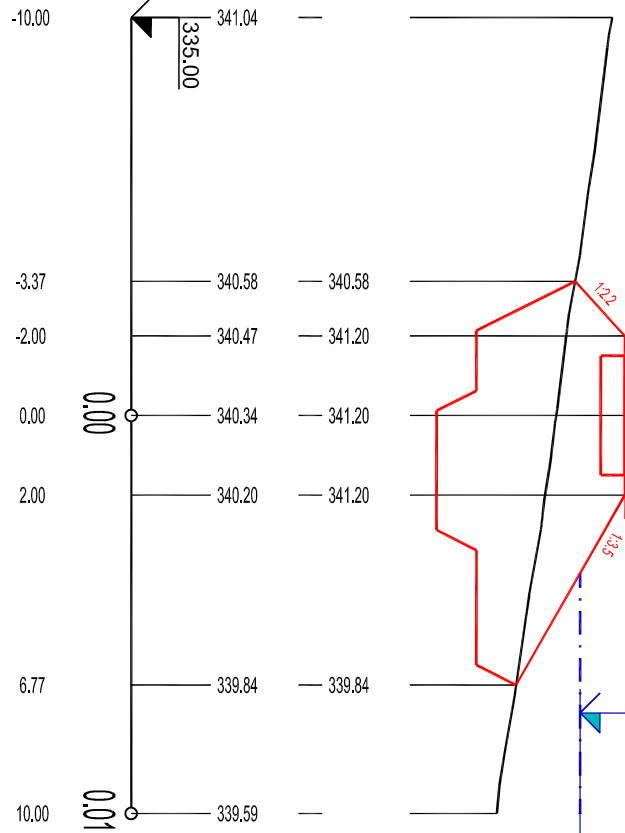
PF 9 KM 0.0908



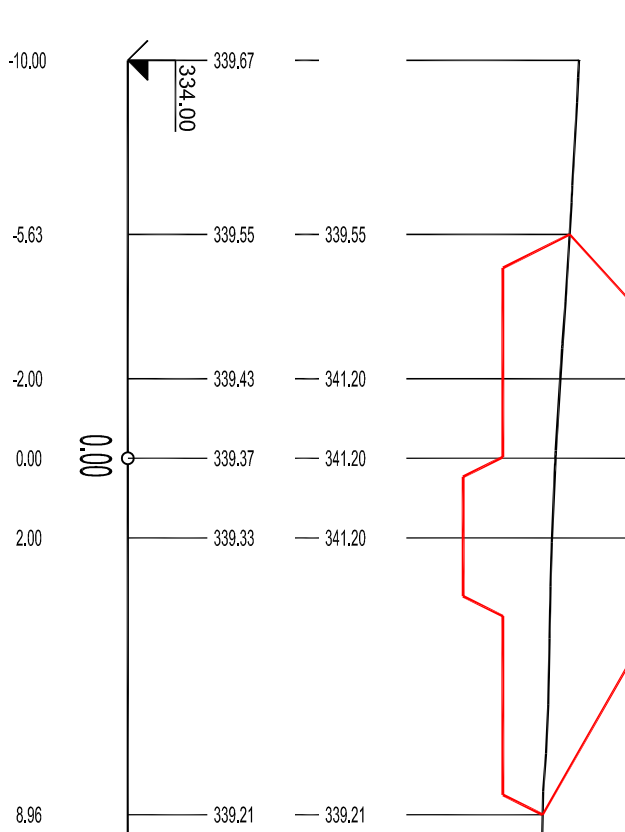
PF 11 KM 0.1052



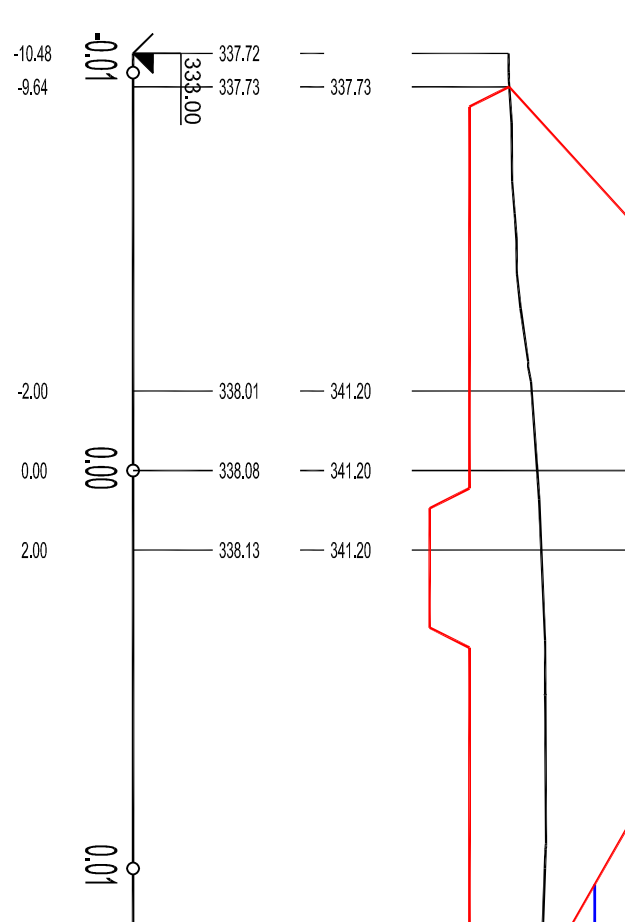
PF 2 KM 0.0196



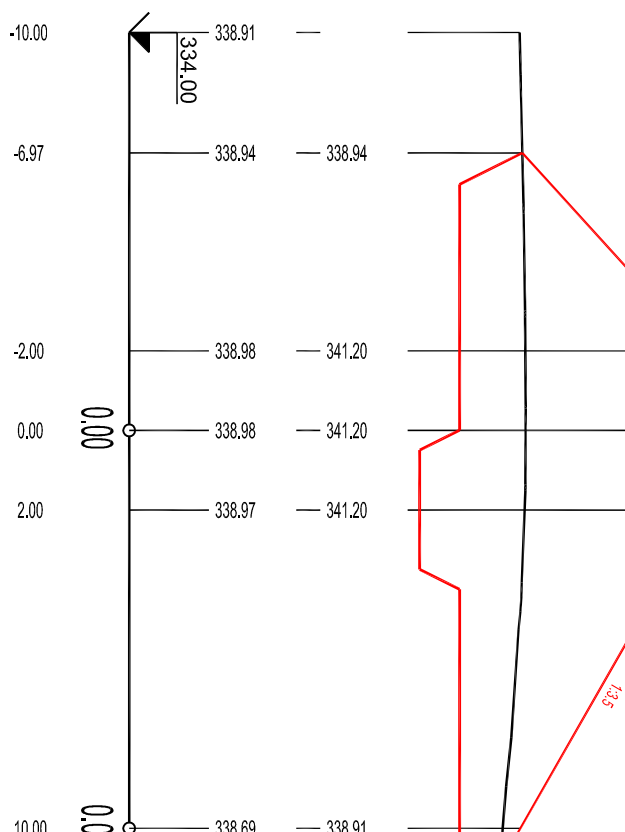
PF 3 KM 0.0300



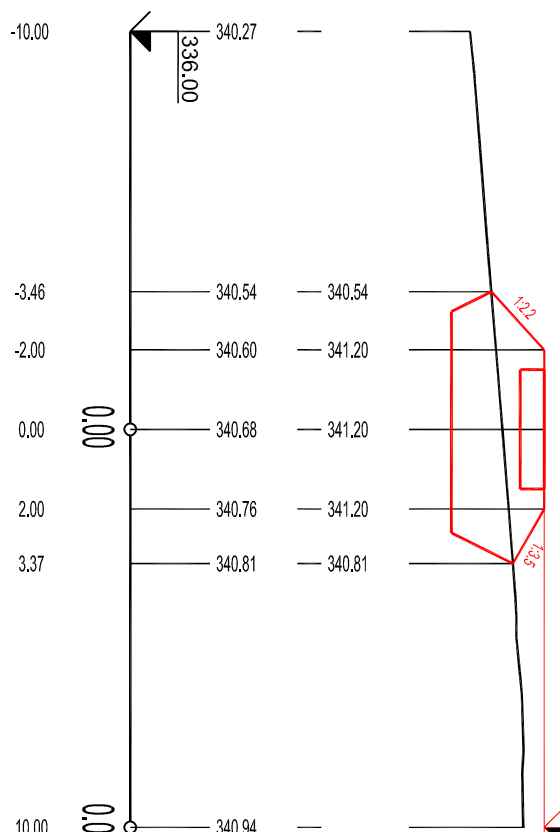
PF 6 KM 0.0580



PF 8 KM 0.0796



PF 10 KM 0.1007



|                     |  |  |  |                            |  |
|---------------------|--|--|--|----------------------------|--|
| Kreslí:             |  | TOMÁŠ DOSTAL   |  | SELA & AGRETA              |  |
| Zpracoval:          |  | ING. ŠABRA VOJTOVÁ   |  | Výborná 855                |  |
| Technická kontrola: |  | ING. JIŘÍ KAPLAN   |  | Lid. na Ol. 101            |  |
| Zodp. projektant:   |  | ING. MIROSLAV SINDLAR  |  | Projekt T. G. Masaryka 880 |  |
| Hlavní projektant:  |  | ALENA TRUHLČIKOVÁ  |  | Chocen                     |  |
| Region:             |  | Olomoucký  |  | Okres: Přerov              |  |
| Investor:           |  | Město Přerov   |  | Okres: Přerov              |  |
| Objekt:             |  | Komplexní pozemkové úpravy v k. ú. Lhota u Lipníka nad Bečvou    |  | Okres: Přerov              |  |
| Číslo:              |  | 7.5.4. Dokumentace technického řešení vodohospodářských opatření |  | Okres: Přerov              |  |
| Průřez:             |  | 1:200/100  |  | Měřítko: 7.5.4.4.2         |  |

|           |            |
|-----------|------------|
| — — — — — | 1:200/100  |
| — — — — — | 1:500/200  |
| — — — — — | 1:1000/500 |